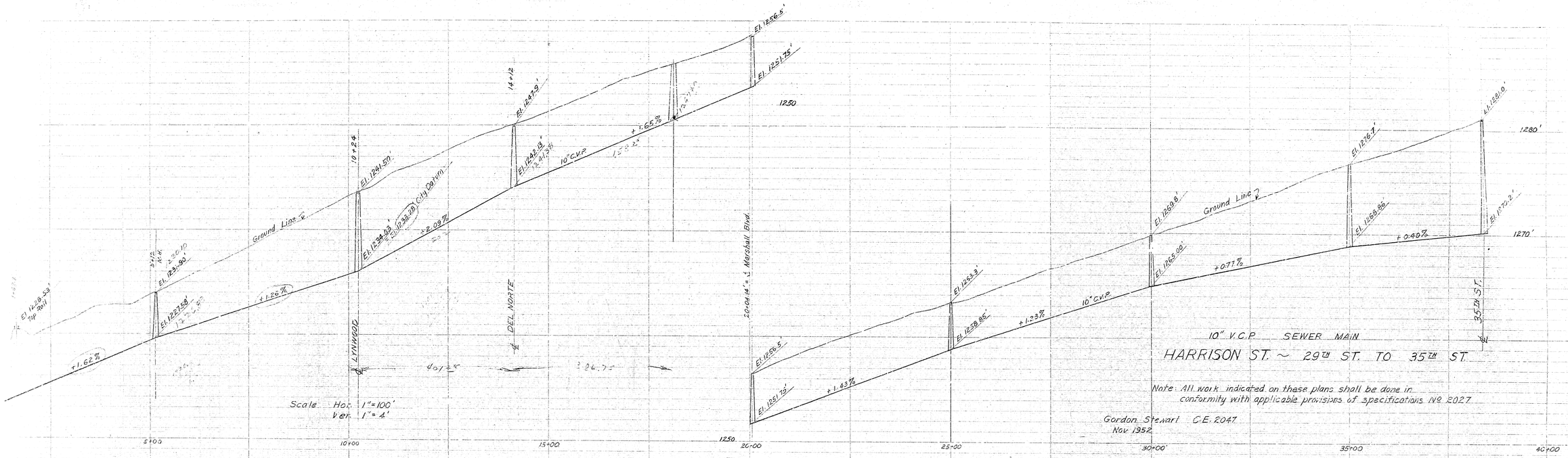

10" V.C.P. SEWER MAIN

HARRISON ST. ~ 29th ST. TO 35th ST.

Note: All work indicated on these plans shall be done in conformity with applicable provisions of specifications No. 2027

Gordon Stewart C.E. 2047
Nov 1952

B.M. Top Valve Stem Fire Hydrant N.W. Cor. 28th & Harrison. El. 1227.25'
Datum plane U.S.C.&G. (County Records) B.M. N.&F. & Harrison & Avery = 1323.13'
NOTE. Elevations Tract No 3974 are 0.75' Higher than on Tract No 3331 based on City B.M. at Lawrence & 27th St. = 1200.77'

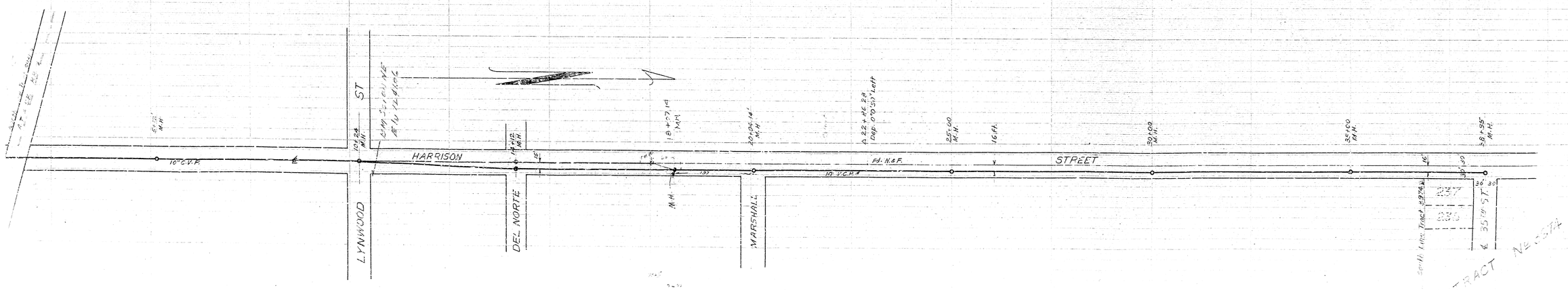

SHEET 6 OF 8 SHEETS

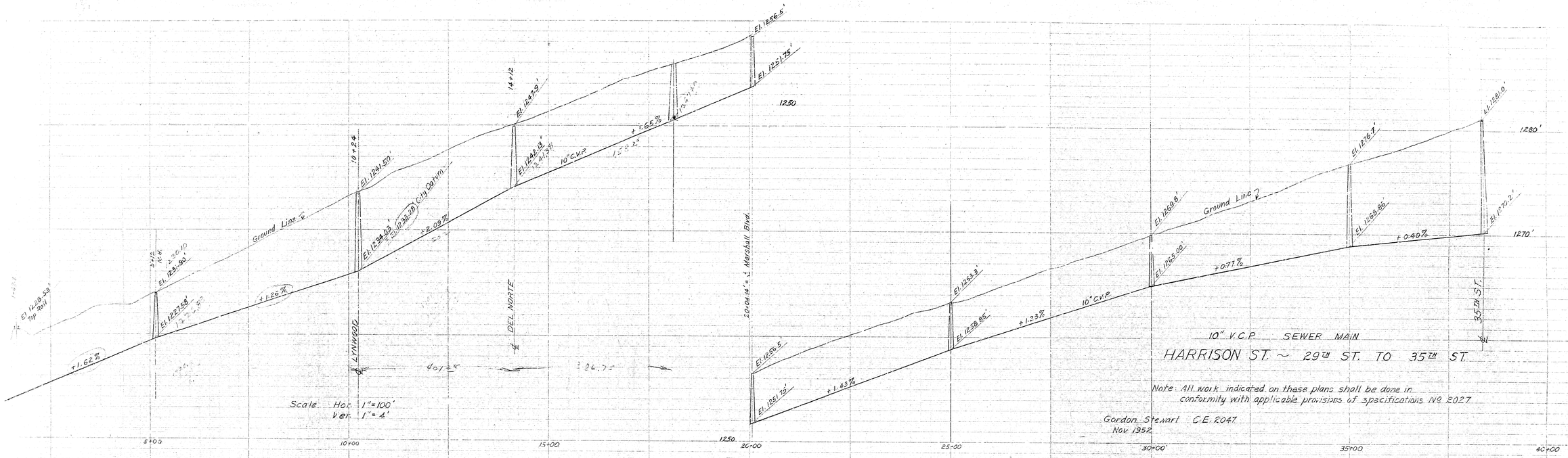

10" V.C.P. SEWER MAIN

HARRISON ST. ~ 29th ST. TO 35th ST.

Note: All work indicated on these plans shall be done in conformity with applicable provisions of specifications No. 2027

Gordon Stewart C.E. 2047
Nov 1952

B.M. Top Valve Stem Fire Hydrant N.W. Cor. 28th & Harrison. El. 1227.25'
Datum plane U.S.C.&G. (County Records) B.M. N.&F. & Harrison & Avery = 1323.13'
NOTE. Elevations Tract No 3974 are 0.75' Higher than on Tract No 3331 based on City B.M. at Lawrence & 27th St. = 1200.77'

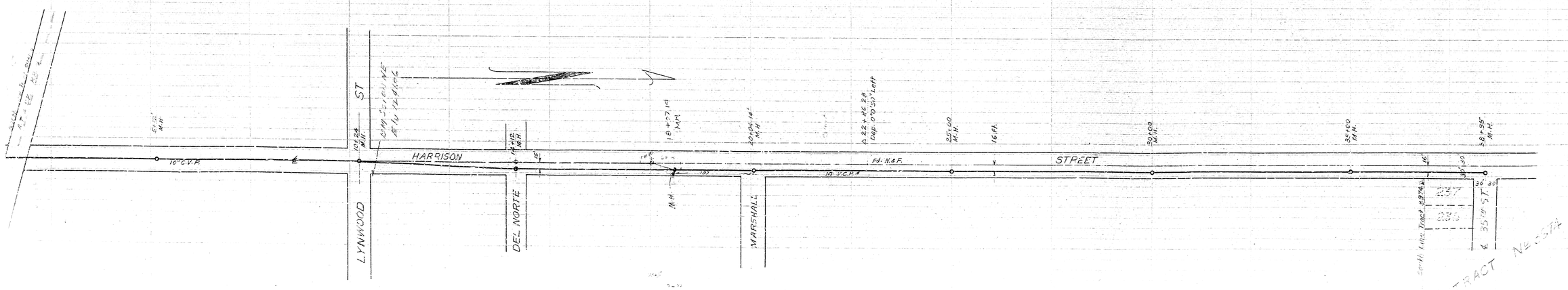

SHEET 6 OF 8 SHEETS